



**PERIYAR
MANIAMMAI**
INSTITUTE OF SCIENCE & TECHNOLOGY
(Deemed to be University)
Established Under Sec. 3 of UGC Act, 1956 • NAAC Accredited
think • innovate • transform



**Geo tagged
Photos
of the Water
conservation
facilities**

Rainwater Harvesting Pond - (5 Lakh litres)



GPS Map Camera



Vallam, Tamil Nadu, India

P3H9+XJM, Vallam, Tamil Nadu 613403, India

Lat 10.729855°

Long 79.069062°


13/12/22 05:27 PM GMT +05:30

Rainwater Harvesting Pond -Aerial View





**Roof Top -
Rainwater
Harvesting**



**Rainwater
Collection Pit**



**Storm water
drainage**

Storm water Drainage



GPS Map Camera

Vallam, Tamil Nadu, India

P3J9+5JJ, Vallam, Tamil Nadu 613403, India

Lat 10.73067°

Long 79.068765°

13/12/22 01:01 PM GMT +05:30

Google

Percolation Pond

Area: 8096 sq.m

Capacity: 24288 cum.



Percolation Pond



**P3P9+PR8 Bio Gas Plant, Bio-Gas Plant,
Thanjavur, Tamil Nadu 613403, India**

Latitude

10.73774977°

Local 10:59:14 AM

GMT 05:29:14 AM

Longitude

79.07011036°

Altitude 10.77 meters

Thursday, 15.12.2022

Bore Well



 **GPS Map
Camera Lite**

**P3MC+V4P, Vallam, Tamil Nadu 613403,
India**

**Latitude
10.73490223°**

**Local 11:32:47 AM
GMT 06:02:47 AM**

**Longitude
79.07040902°**

**Altitude 10.77 meters
Thursday, 15.12.2022**

Bore Well



GPS Map
Camera Lite

P3H8+6M, Vallam, Tamil Nadu 613403, India

**Latitude
10.72795844°**

**Local 02:21:49 PM
GMT 08:51:49 AM**

**Longitude
79.06748473°**

**Altitude 10.78 meters
Thursday, 15.12.2022**

Sump



 **GPS Map
Camera Lite**

**P3MC+V4P, Vallam, Tamil Nadu 613403,
India**

Latitude

10.73507204°

Local 11:29:28 AM

GMT 05:59:28 AM

Longitude

79.07098308°

Altitude 10.77 meters

Thursday, 15.12.2022

Bore Well



Bore Well



Vallam, Tamil Nadu, India

BORE WELL , PMIST , Vallam, Tamil Nadu 613403,
India

Lat N 10° 44' 17.7612"

Long E 79° 4' 19.6464"

24/02/22 01:22 PM

Bore Well



Vallam, Tamil Nadu, India

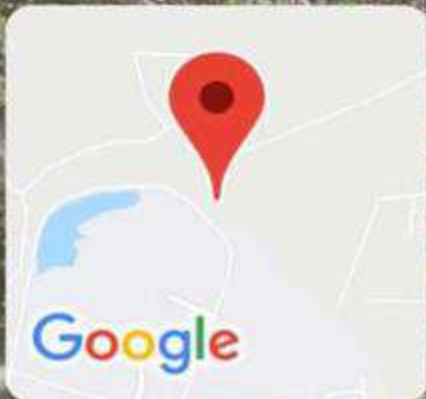

Unnamed Road, Vallam, Tamil Nadu 613403, India

Lat N 10° 44' 17.9736"

Long E 79° 4' 19.9272"

24/02/22 12:41 PM

Bore Well



Vallam, Tamil Nadu, India

BORE WELL , PMIST , Vallam, Tamil Nadu 613403, India

Lat N 10° 44' 17.7612"

Long E 79° 4' 19.6464"

24/02/22 01:03 PM

Bore Well



Vallam, Tamil Nadu, India

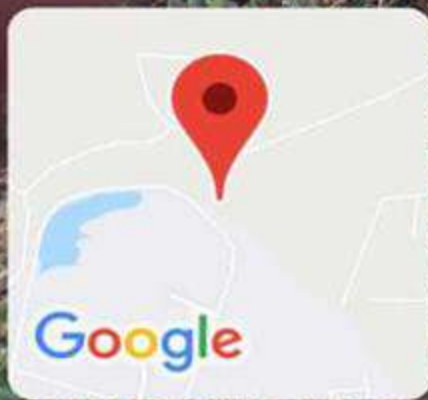
**BORE WELL , PMIST , Vallam, Tamil Nadu 613403,
India**

Lat N 10° 44' 17.7612"

Long E 79° 4' 19.6464"

24/02/22 01:17 PM

Bore Well



Vallam, Tamil Nadu, India

BORE WELL , PMIST , Vallam, Tamil Nadu 613403, India

Lat N 10° 44' 17.7612"

Long E 79° 4' 19.6464"

24/02/22 01:22 PM

Sprinkler Irrigation in the lawn



Sprinkler Irrigation in the lawn



Vallam, Tamil Nadu, India

P3MC+6HJ, Staff Quaters, Vallam, Tamil Nadu 613403, India

Lat 10.732956°

Long 79.070864°

12/04/23 11:14 AM GMT +05:30

Sprinkler Irrigation in the lawn



 **GPS Map Camera**

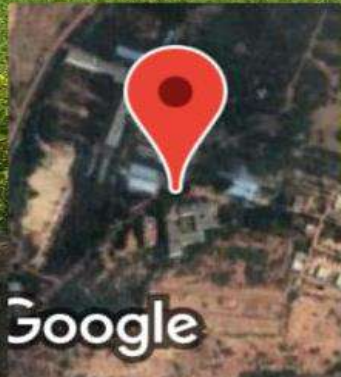
Vallam, Tamil Nadu, India

P3H9+PCX, Boys Hostel Rte, Vallam, Tamil Nadu 613403, India

Lat 10.729316°

Long 79.068979°

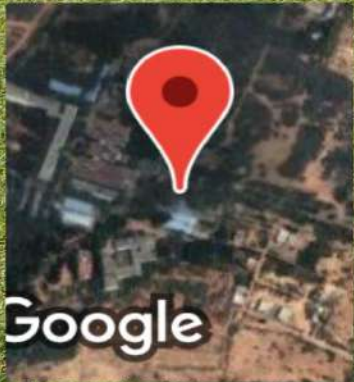
12/04/23 10:49 AM GMT +05:30



Sprinkler Irrigation in the lawn



 **GPS Map Camera**



Vallam, Tamil Nadu, India

P3J9+2Q7, Vallam, Tamil Nadu 613403, India

Lat 10.72972°

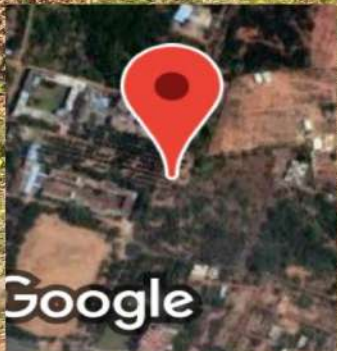
Long 79.069704°

12/04/23 11:18 AM GMT +05:30

Drip Irrigation in the lawn



 **GPS Map Camera**



Vallam, Tamil Nadu, India

P3MC+V4P, Vallam, Tamil Nadu 613403, India

Lat 10.734821°

Long 79.071521°

12/04/23 10:55 AM GMT +05:30

Drip Irrigation in the lawn



Drip Irrigation in the lawn



 **GPS Map Camera**

Vallam, Tamil Nadu, India

P3MC+V4P, Vallam, Tamil Nadu 613403, India

Lat 10.734855°

Long 79.071527°

12/04/23 10:56 AM GMT +05:30

